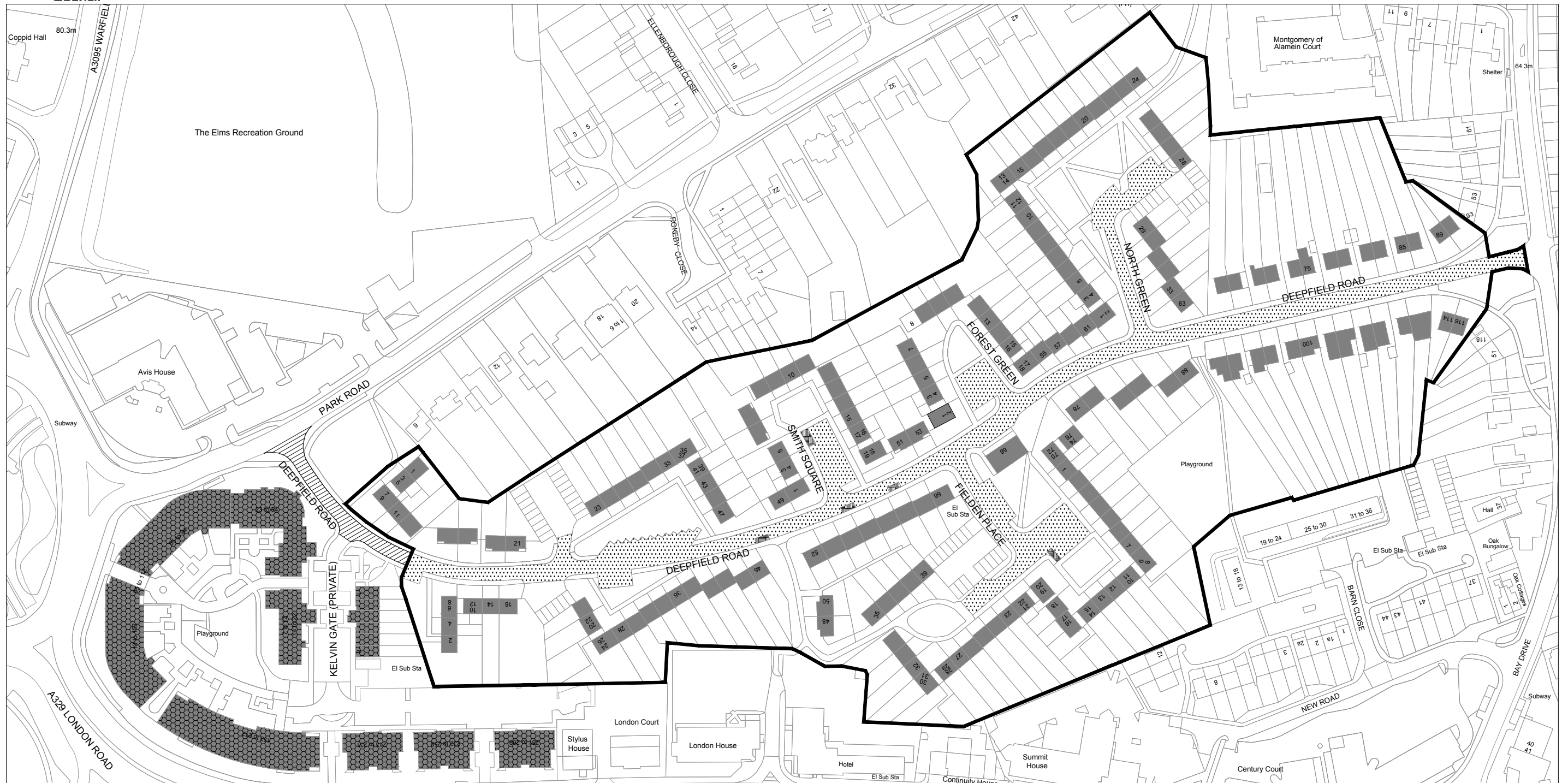








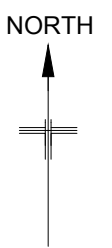
BRACKNELL FOREST COUNCIL RESIDENTS PARKING SCHEME

ZONE D



KEY **NOT TO SCALE**

-  PROPOSED PERMIT PARKING AREA. PROHIBITION FOR WAITING (EXCEPT ZONE D PERMIT HOLDERS) BETWEEN 8.00am - 6.00pm MONDAY TO SATURDAY AND 10.00am - 4.00pm SUNDAYS
-  EXISTING PROHIBITION OF WAITING AT ANY TIME (NOT INCLUDED IN THIS ORDER)
-  EXISTING DISABLED PERSONS PARKING SPACE (NOT INCLUDED IN THIS ORDER)
-  PROPERTIES ELIGIBLE FOR PERMIT PARKING - ZONE D
-  PROPERTIES ELIGIBLE FOR VISITOR PERMIT PARKING ONLY - ZONE D
-  EXTENT OF ZONE D PERMIT PARKING AREA



This Map is reproduced from Ordnance Survey Material with the permission of Ordnance Survey on behalf of the Controller of Her Majesty's Stationery Office © Crown Copyright. Unauthorised reproduction infringes Crown copyright and may lead to prosecution or civil proceedings. Bracknell Forest Borough Council LA100019488

All areas over which the provisions of the Order applies are defined by the shaded areas shown on the plans plus a contiguous area not indicated on the plans of verge and/or footway between the carriageway edge and the highway boundary.